

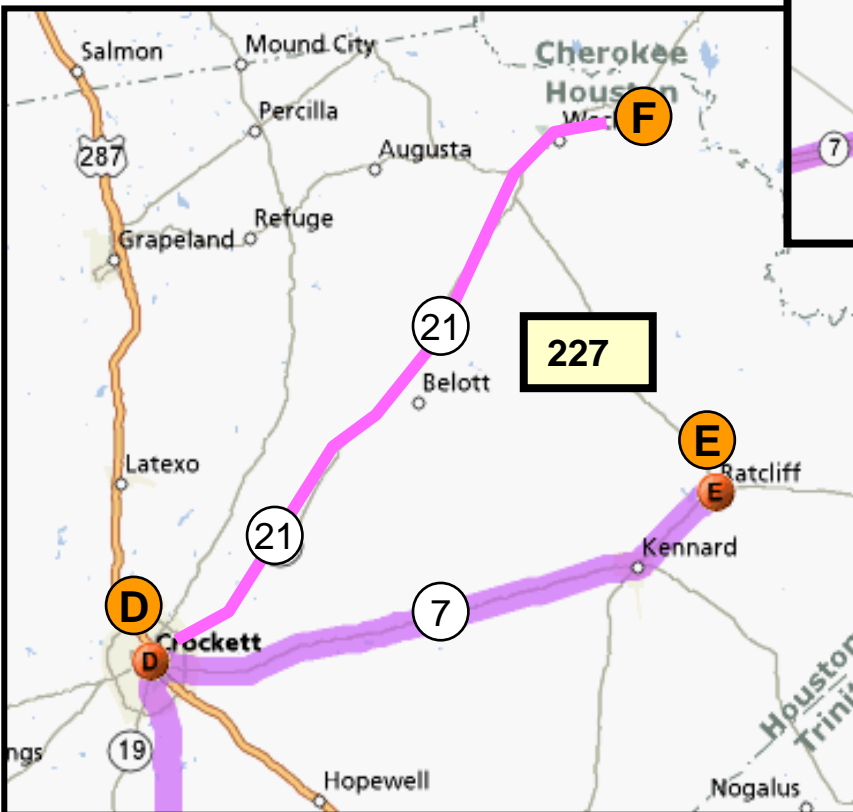
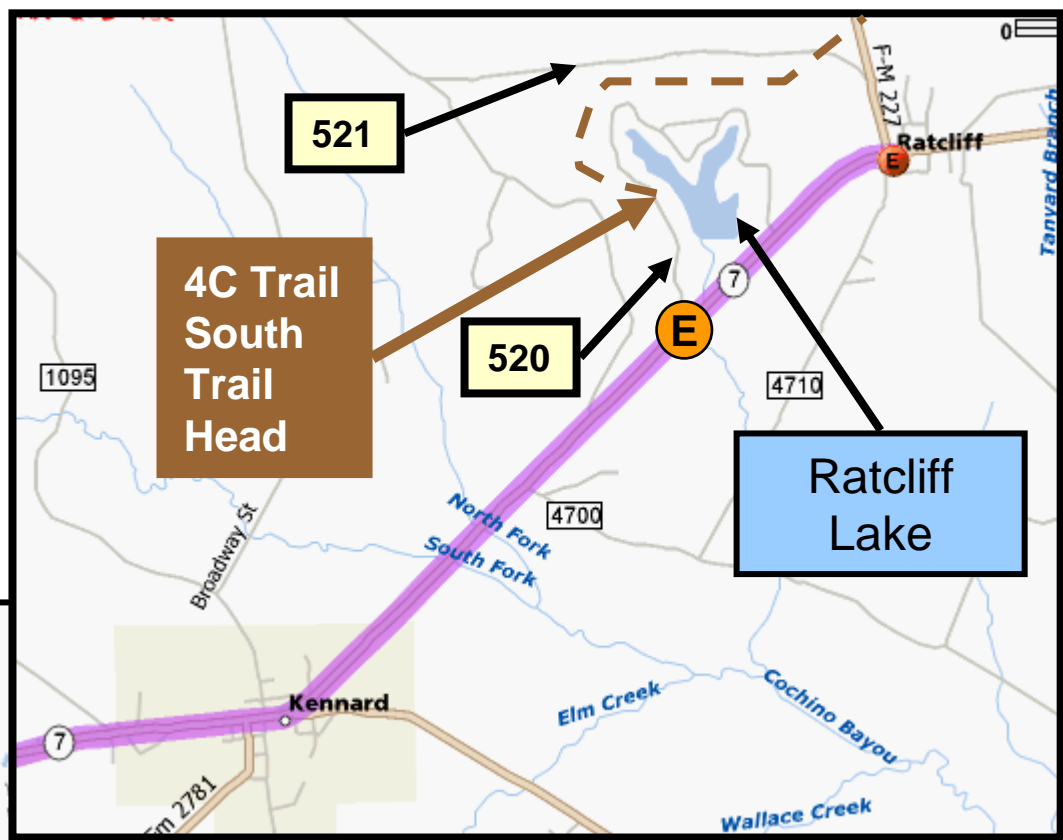
Woodlands to 4C Trail in Ratcliff TX

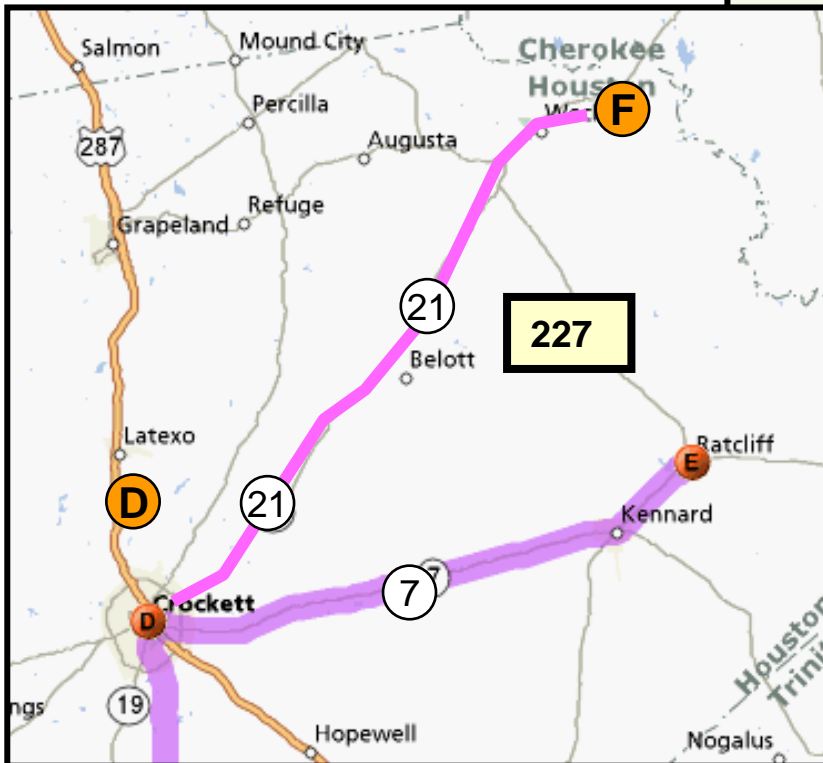
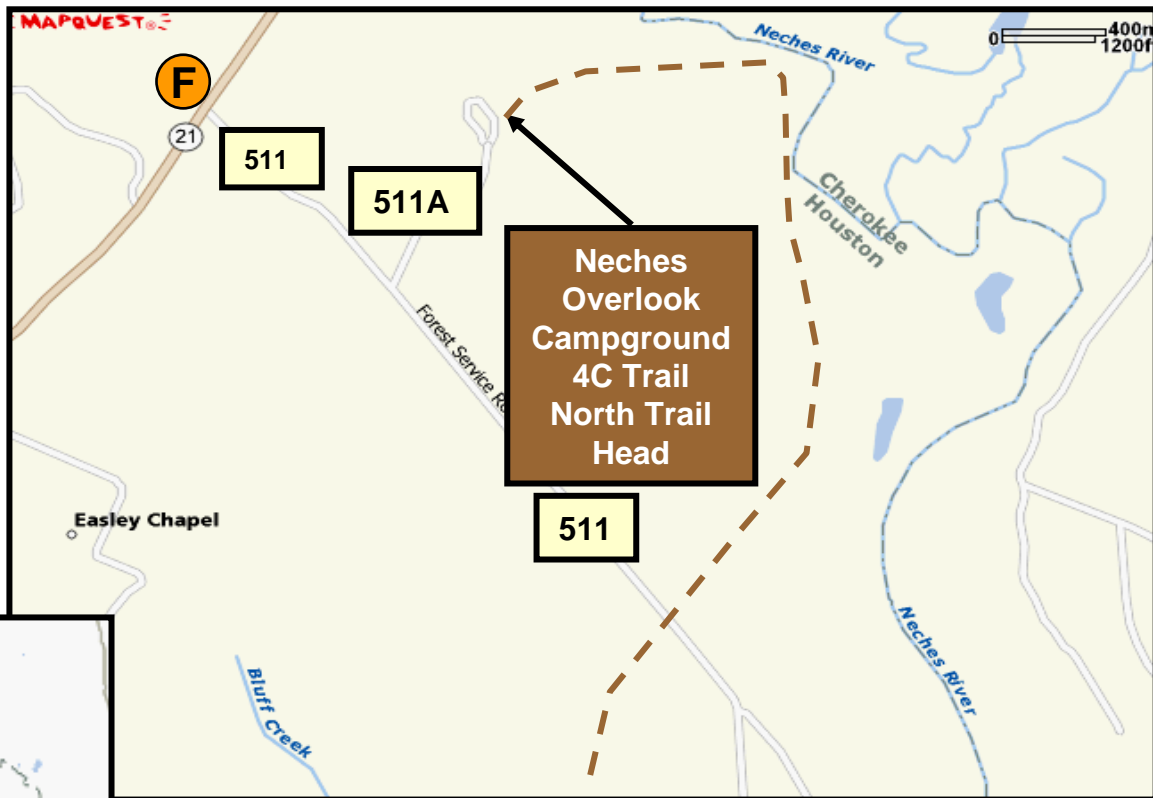
(112 mi 2:30 hrs)

- A. Gosling to 242; 242 to I-45 N; Left on I-45 N to Huntsville (44 mi)
(Stay on feeder to avoid rush-hour traffic until past Camp Stake)
- B. At Huntsville, Exit 112 onto 19 North for 20 mi to Trinity
- C. At Trinity, continue on 19 N for 28 mi to Crockett
- D. Option 1: To South Trail Head**, At Crockett, turn right onto 7 E for 16mi; At Kinnard slight left on 7E for 3 mi to Ratcliff
- E. At Ratcliff turn left on Forest Road 520 for ½ mi to Ratcliff Recreation Area- South Trail Head of 4C trail.
- D. Option 2: To North Trail Head**, At Crockett, turn right on the 21 N for 22 miles to Forest Road 511 (1/2 mi south of Neches River)
- F. Turn Right on Forest Road 511 for ½ mi to 511A. Turn Left on 511A for ½ mi to Neches Overlook Campground at the North Trail Head of the 4C trail.

Woodlands to 4C Trail
Option 1 To South Trailhead at Ratcliff

- D. **Option 1: To South Trail Head**, At Crockett, turn right onto 7 E for 16mi; At Kennard slight left on 7E for 3 mi to Ratcliff
- E. At Ratcliff turn left on Forest Road 520 for ½ mi to Ratcliff Recreation Area- South Trail Head of 4C trail.





Woodlands to 4C Trail

Option 2 to North Trailhead at Neches Overlook

- D. **Option 2: To North Trail Head**, At Crockett, turn right on the 21 N for 22 miles to Forest Road 511 (1/2 mi south of Neches River)
- F. Turn Right on Forest Road 511 for 1/2 mi to 511A. Turn Left on 511A for 1/2 mi to Neches Overlook Campground at the North Trail Head of the 4C trail.